

Gaining access to geocaching data through an open-source tool (GSAK).

Edgars Jūrmalis, Zane Lībiete
Latvian State Forest Research Institute “SILAVA”
28.05.2025



Intro

- Geocaching can provide versatile data opportunities (spatial, temporal, quantitative, qualitative).
- Reasonably open API and strong community allows for good technical access to data.

GSAK (Geocaching Swiss Army Knife)

[Home](#)[Forum](#)[FAQ](#)[Help](#)

GSAK is now Freeware!

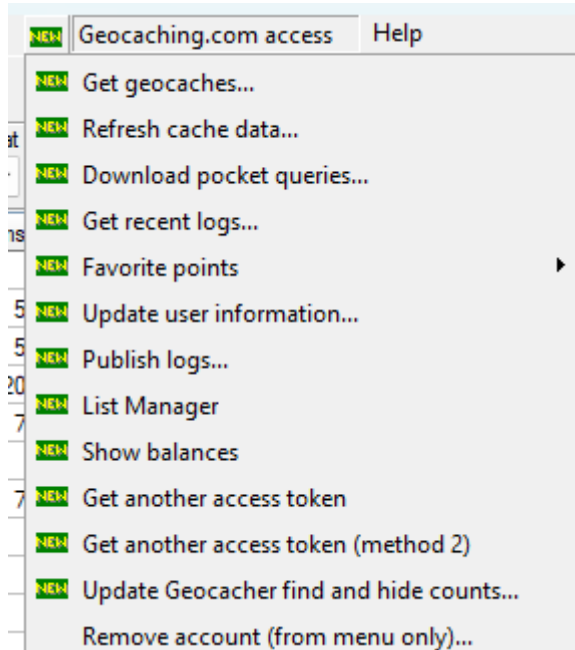
Download [here](#)

Note: There will be no new features added to the freeware version. Support will continue (limited time) via volunteers on the forums



Powered by Geocaching HQ

API and access management



Requires an account from geocaching.com (official provider) – for API key/access. Managed by this app.

Full access to tool capabilities DOES require a premium geocaching account.

Good news – premium upgrade can be received for free if used for research purposes or area management.

Get Geocaches

×

Page1 | Page2 |

Reference

☐ Circle

☒ Rectangle

☐ GCXXXX code

☐ Other

Max geocaches

500

Logs per cache

30

Bounding box

Top left

Bottom right

56.418459,20.930328

56.291776,21.030579

Use map

Container size

Clear all

Set all

☒ Large

☒ Regular

☒ Small

☒ Micro

☒ Other

☒ Virtual

☒ Not chosen

Cache types

Clear all

Set all

☒ Traditional

☒ Multi

☒ Letterbox

☒ CITO

☒ Event

☒ Locationless

☒ Virtual

☒ Webcam

☒ Mystery

☒ Earth

☒ Project APE

☒ Mega Event

☒ Maze Exhibit

☒ Wherigo

☒ L&F Event

☒ Groundspeak HQ

☒ L&F Celebration

☒ Block Party

☒ Giga Event

Difficulty between

1.0

--

5.0

Terrain between

1.0

--

5.0

Settings

... Last active

▼

Save

Delete

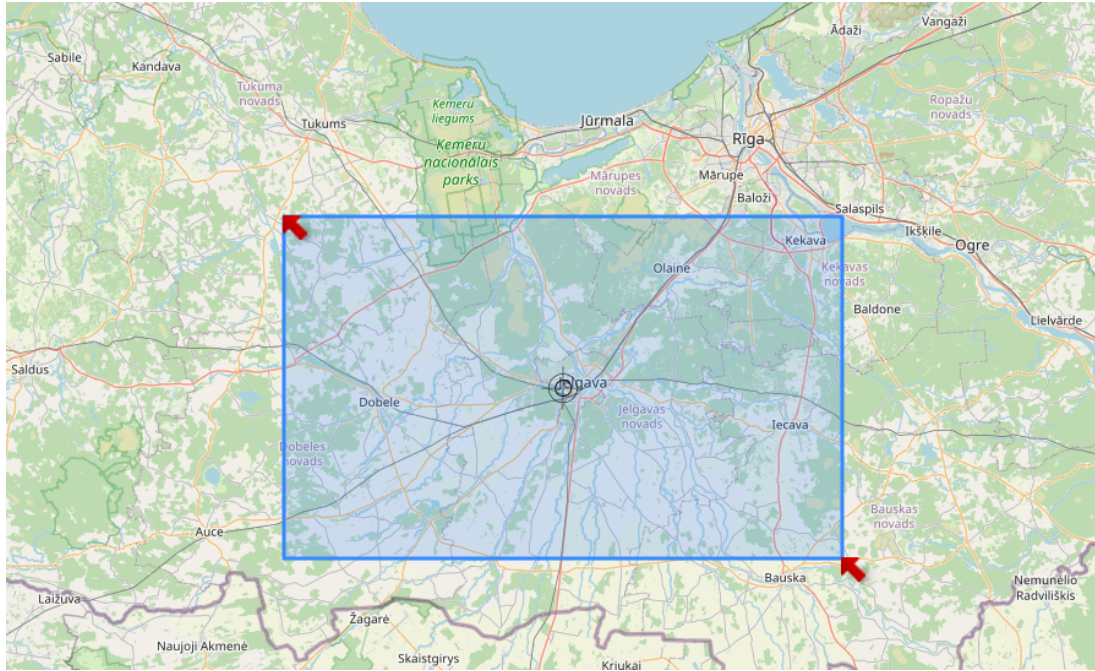
OK

Balances

Total #

Cancel

Help



Using easy to use bounding box, we collect geocaching data to the database.

Bounding box can be set to 100km², due to API limits.

Geocaching.com api

Generating GPX file
Caches: 1 To 50
Token is older than 1 Hour -> Refreshing Token
10:36:37 api call was successful
Caches: 51 To 100

Overall Progress




10%

Status messages

☒ Basic

☐ Verbose

Abort

Waypoint Name	Placed By		Placed
Relikts	amis357	177	19.04.2015
Vecais benzintanks	Rudice	137	14.04.2017
??? Zveru kapini/Pet Sematary ???	Team 22.23.	100	02.04.2017
Pontonu tilts	Lūši	97	02.03.2023
Sanatorija "Ogre"	Lūši	91	17.04.2022
Zilo kalnu skatu tomis	kaninsh	77	14.01.2017
Purva takas labirints	Lūši	70	03.04.2023
Ezitis ar Laci piknika.	jurelis	68	18.06.2015
Ekskursija Berzu Aleja / Tour of Berzu Alley	FishHunter04	63	10.08.2021
Ezeralas	opted-out user	47	01.01.2010
Quiz CaChe	UldisLasmani...	45	06.08.2010
Circle-Key	Team 22.23.	43	14.02.2021
Akmentini	Rudice	41	22.04.2017
Old Limbaži	KristsT	40	15.05.2017
Kurti	KrystsZ	39	29.07.2020
Lazdukalni	kaspars_837	35	14.08.2013
Spekozolu pargajiens / Poweroak hike	Poweroak	33	12.06.2011
Vienotiba ir speks!	around_the_...	33	07.01.2017
Kurti Bonuss #2	KrystsZ	33	30.07.2020
Teika par Nicas tautasterpu bruciem	Grickusfamily	33	25.08.2019

Possible to rank and filter by favorite points, placement date (creation date) and other columns.

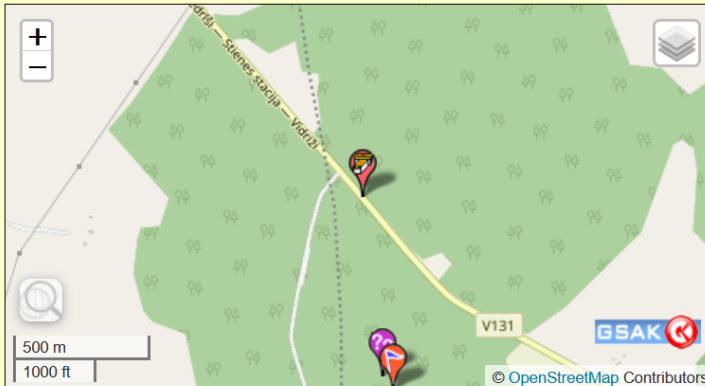


| Status: **Available**

Country: **Latvia**

[14] Lai aizsargātu vides resursus dabas stāvoklī Latvija, kopš 2001. gada tiek realizēts [Goodwater IP](#) projekts. Projekta aktivitātes tiek ieviestas 6 upēs un 3 ezeros, viena no tām ir Age un tas sateces baseins. Šī slepna ietvaros aicinu apmeklēt vairakas no šīm vietām un uzzināt par realizētajiem zilas un zaļas infrastruktūras pasākumiem dabā.

kajam. **Nem vera!** Lielāko daļu gada (izņemot kartīgu ziemu vai sausu vasaras periodu) Tev noderes udens neaurlaidīgi apavi, savukart vasara - nosledzoša apgerba apakšēja daļa, jo vegetācija upmalas var būt ļoti nejauka. Ka arī - slepna apkārtnē vietām var būt slikts internets parklaizums.

[Show full map](#)

Driving Directions

Logs

6 Logs: 😄 4 📝 1 📶 1

😊 27.12.2024 By [airavs](#) (Found=18671 Hidden=41, as of 03.02.2025)

astes pievilktā. It īpaši vieta, kas saucas "struklaka". Bet ko gan es no meža lietam saprotu. Pa veco dzelzceļu braukt nevajag, it īpaši vieta, kur tas šķerso Toras upi, tur šobrīd ir pamatīgās dubļu vannas. Pat brīnos, ka berītis tika ar to visu gaļa un izspruku bez traktora mekšanās. Paldies.

 Photo Photo Photo

😊 25.12.2024 By [tolx](#) (Found=2785 Hidden=0, as of 19.05.2025)

un mežs. Daži punkti ir nemami ar auto, neizkapjot, citur tikmer ir bridziens un žierkt. Bet noteikti labāk ka vasara. Pedejo vertibu panemam jau kresla, bet

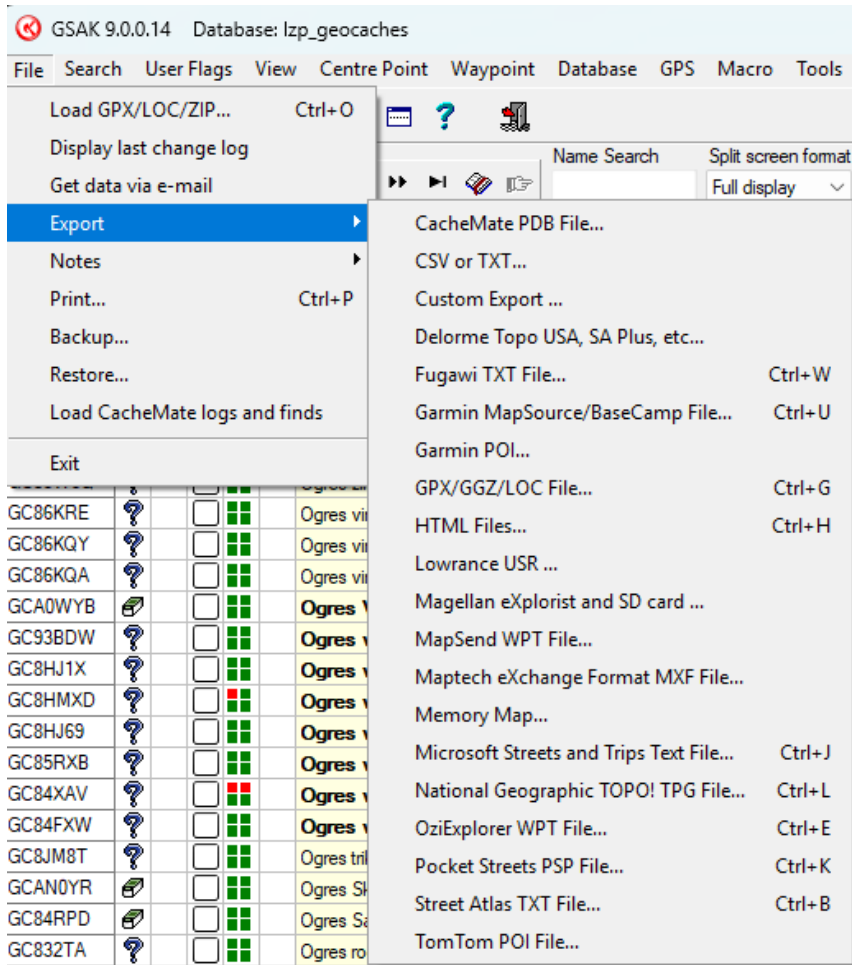
EN: The cache is a film container with a guest book + a small gift for the FTF! BYOP! The tower is very popular among tourists during the summer time! Please, watch out for muglers!

The 30m high tower was opened in 2013 and is located in Ogre Blue Hills nature park, not far from Dubkalnu sandpit. To the tower can be reached through the Blue Hills trails, or wooden stairs. The observation platform offers a very wide view up to Kegums HPP reservoir and Riga towers.

This was an unplanned geocache - placed while collecting the values ??for the multicache [Ogres Zilie kalni](#) and submitted for review from a phone while in a car on the way to the next nearby cache together with P.Plostnieks and Kamelota! Thanks for the inspiration!

See [here](#) for my other geocaches





We can export one or all geocache data entries to various formats.

.csv or .gpx could be most popular options to further analyze data (in GIS).

Possible to extract each geocache as an HTML to analyze logs (comments) in that way.

```

1 "GC2WRZ7","Traditional Cache","","","FNFF","","JUB59","1689,26","NE","araajs, dzhaidzhai, aradamad, groo_boo, ferrar
2 "GC62K3J","Traditional Cache","","","FNFF","","Indranu udenstorni","1698,60","NE","zz-zubris","30.08.2015","02.02.2
3 "GC6RNF1","Traditional Cache","","","FFNF","","Sirds uz perona. Ogre","1697,07","NE","Rudice, Guna Juris","08.09.201
4 "GC6Z8VE","Traditional Cache","","","FFFF","","Zilo kalnu skatu tornis","1695,24","NE","kaninsh","14.01.2017","02.02
5 "GC84RPD","Traditional Cache","","","FFFF","","Ogres Sala (TB hotel)","1696,65","NE","DodgeRendijs","15.03.2019","02
6 "GC8J6WF","Traditional Cache","","","FFFF","","Karaviru kapi KAPARAMURI II","1691,71","NE","eldars","15.01.2020","02
7 "GC8N1FX","Traditional Cache","","","FFNF","","Miera Osta","1691,61","NE","AK_2","20.03.2020","02.02.2025","22.09.20
8 "GC8P1AV","Traditional Cache","","","FFFF","","Berkavas muižas atminas","1692,63","NE","Cibixs","10.04.2020","02.02.
9 "GC8P1KC","Traditional Cache","","","FFFF","","Berkavas dzirnavas atminas","1692,73","NE","Cibixs","10.04.2020","02.
10 "GC8YFRF","Traditional Cache","","","FFFF","","Spooky?","1693,03","NE","Latvietis10","17.08.2020","02.02.2025","28.
11 "GC91CZF","Traditional Cache","","","FFFF","","'Slepšanas trase'","1692,05","NE","AlexDoo","15.10.2020","02.02.20
12 "GC993E1","Traditional Cache","","","FFFF","","Pieminekļis","1696,27","NE","Ch_K","10.04.2021","02.02.2025","27.01.2
13 "GC999EN","Traditional Cache","","","NNNN","","IKŠKILES EVANGELISKI LUTERISKA BAZNICA","1691,49","NE","Ch_K","12.04.
14 "GC9DRQ3","Traditional Cache","","","FFFF","","Straumvirze","1696,80","NE","Rudice","11.07.2021","02.02.2025","18.01
15 "GC9M27T","Traditional Cache","","","FFFF","","Ogre - Maza Jugla #1","1699,76","NE","KrystsZ","30.12.2021","02.02.20
16 "GC9M29R","Traditional Cache","","","FFFF","","Ogre - Maza Jugla #2","1701,09","NE","KrystsZ","30.12.2021","02.02.20
17 "GC9M2AG","Traditional Cache","","","FFFF","","Ogre - Maza Jugla #3","1701,29","NE","KrystsZ","30.12.2021","02.02.20
18 "GC9ND4R","Traditional Cache","","","FFFF","","Urga - Kur sakas pludi/Where the floods started","1698,76","NE","TSC_
19 "GC9RF3N","Traditional Cache","","","FFFF","","Sanatorija Ogre","1696,04","NE","Lūši","17.04.2022","02.02.2025","05.
20 "GC9WFBV","Traditional Cache","","","FFFF","","Ogres Rajona slimnīca","1698,15","NE","Microsoftiser","26.06.2022","0
21 "GCA0WYB","Traditional Cache","","","FFFF","","Ogres Vecupe","1695,83","NE","Microsoftiser & KSD","13.10.2022","02.0
22 "GCA5FWG","Traditional Cache","","","FFFF","","Pontonu tilts","1697,96","NE","Lūši","02.03.2023","02.02.2025","11.01
23 "GCA6QKH","Traditional Cache","","","FFFF","","Purva takas labirints","1698,90","NE","Lūši","03.04.2023","02.02.2025
24 "GCA9252","Traditional Cache","","","FFFF","","Ogres Motokross","1697,75","NE","bubertsruberts","22.05.2023","02.02.
25 "GCAN0YR","Traditional Cache","","","FFFF","","Ogres Skvers [BYOP]","1697,23","NE","wucens","17.03.2024","02.02.2025
26 "GCB0MRG","Traditional Cache","","","FFFF","","Melnā varde","1697,59","NE","ICatchGeoCache","23.11.2024","02.02.2025
27 "GC35A5J","Traditional Cache","","","FFFF","","Baltic AGRO","1646,08","NE","SeeneBMX","03.10.2011","02.02.2025","25.
28 "GC36XPA","Traditional Cache","","","NNFF","","Jelgavas dzīvnieks","1645,31","NE","kunilingus","30.10.2011","02.02.2
29 "GC5PX0W","Traditional Cache","","","XFFF","","Polypore","1643,26","NE","andrja21","22.03.2015","02.02.2025","03.12.
30 "GC766QX","Traditional Cache","","","NNNN","","Svetbirzs","1642,36","NE","Holenderi","26.05.2017","02.02.2025","18.0
31 "GC8XK3Z","Traditional Cache","","","FFFF","","#OGT 5, Tilts par Iecavu","1646,40","NE","EdgarsE","31.07.2020","02.0
32 "GC97XAZ","Traditional Cache","","","FFFF","","Ozolnieku TB and GC hotel","1646,10","NE","enrikoo, nezinams3, ivetam
33 "GC1RDAK","Traditional Cache","","","FFFF","","Pusenu kapa","1469,35","NE","Realrolis, Rihards Š., Ramsiks","16.05.2

```

